

Lunch Loop Trails

TH Trailhead

Mountain Bike Trails

Easy

Intermediate

Difficult

Very Difficult

Tabeguache Trail

Major Road (paved)

Other Road

1.0

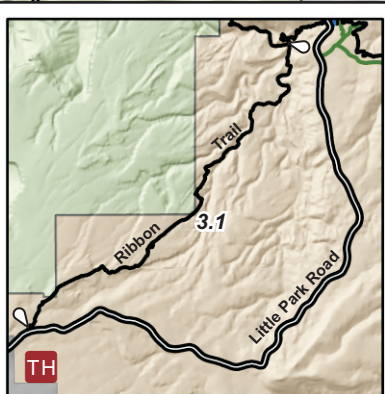
Distance Between Points for Selected Trails in Miles (unlabeled trails are less than 0.5 miles)

BLM Land

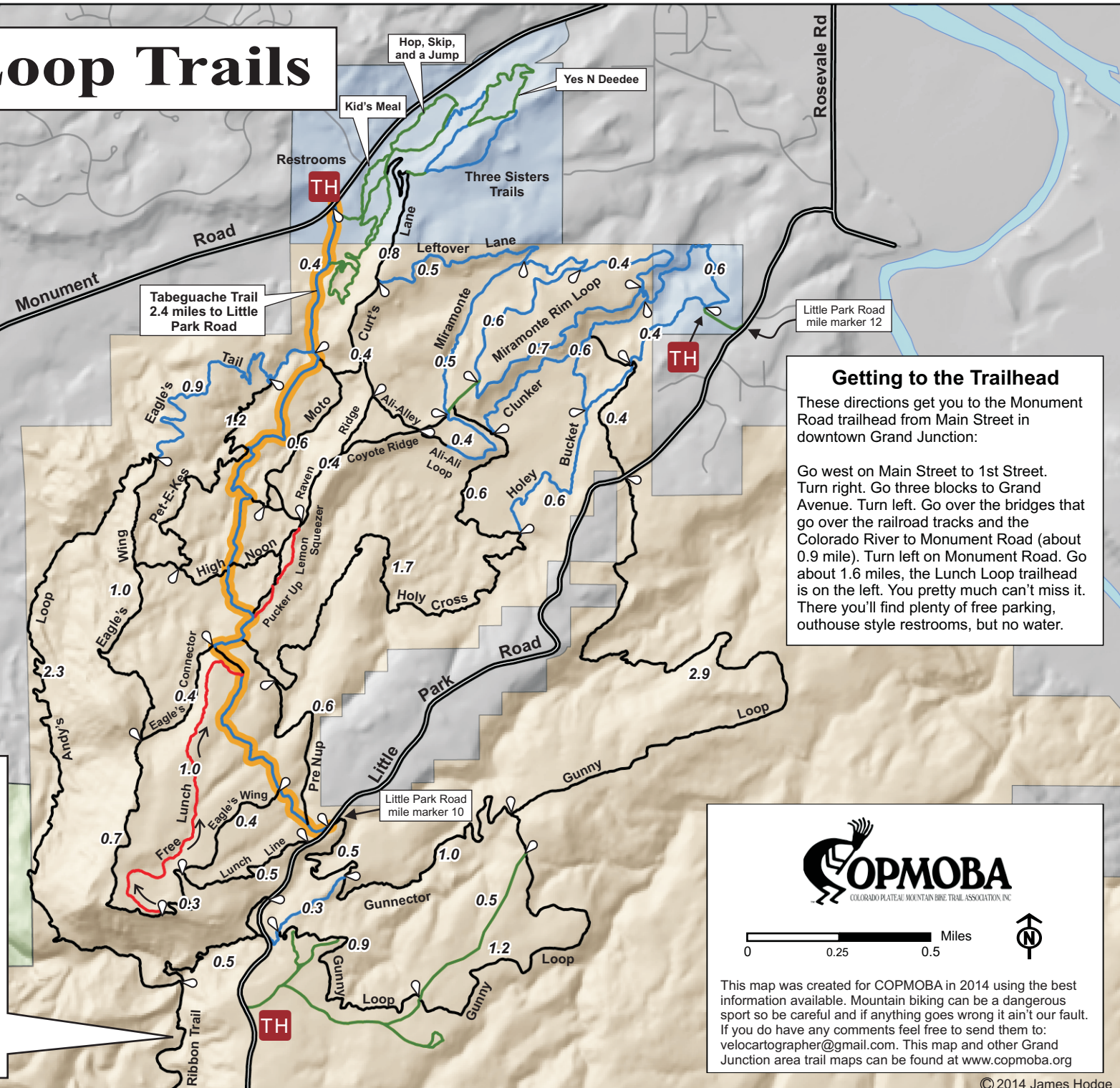
Private Property

Colorado National Monument

City of Grand Junction



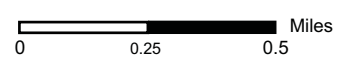
Ribbon Trail



Getting to the Trailhead

These directions get you to the Monument Road trailhead from Main Street in downtown Grand Junction:

Go west on Main Street to 1st Street. Turn right. Go three blocks to Grand Avenue. Turn left. Go over the bridges that go over the railroad tracks and the Colorado River to Monument Road (about 0.9 mile). Turn left on Monument Road. Go about 1.6 miles, the Lunch Loop trailhead is on the left. You pretty much can't miss it. There you'll find plenty of free parking, outhouse style restrooms, but no water.



This map was created for COPMOBA in 2014 using the best information available. Mountain biking can be a dangerous sport so be careful and if anything goes wrong it ain't our fault. If you do have any comments feel free to send them to: velocartographer@gmail.com. This map and other Grand Junction area trail maps can be found at www.copmoba.org